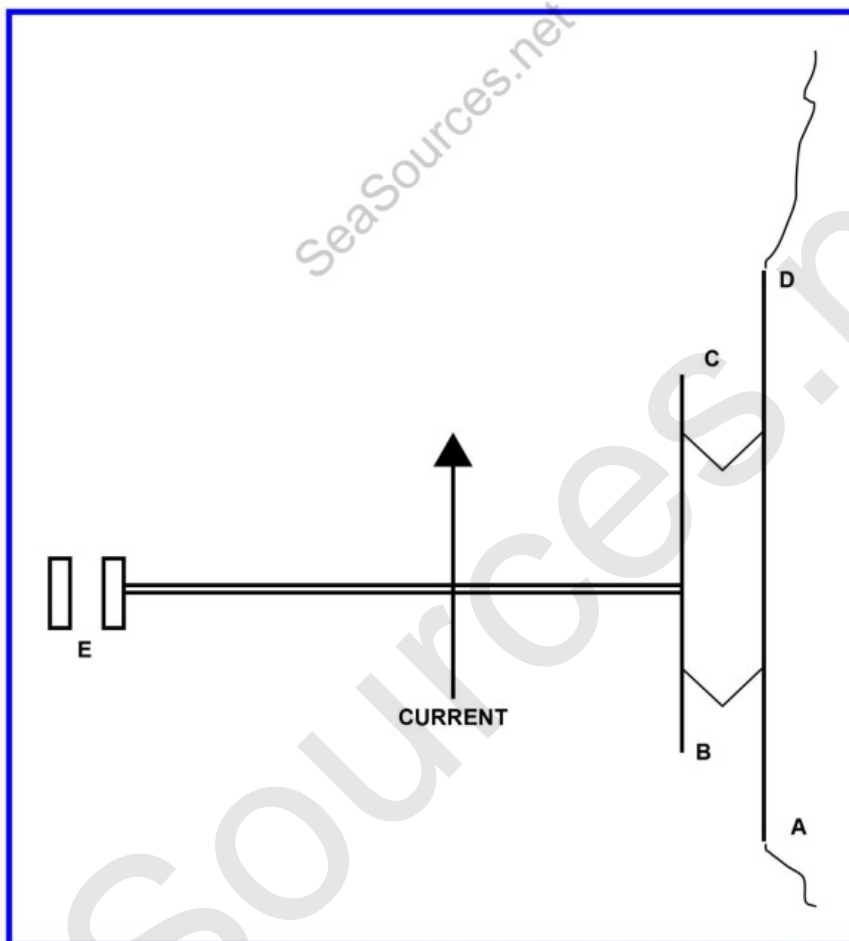



d036ng_wm_012914

D037NG





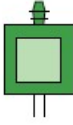
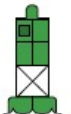
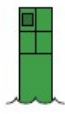
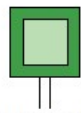



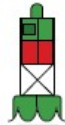

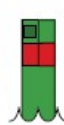

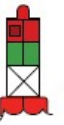

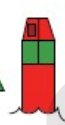




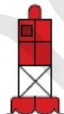

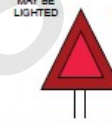


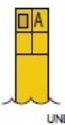
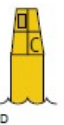












d037ng_wm_090418



U.S. AIDS TO NAVIGATION SYSTEM

on the Western River System

AS SEEN ENTERING FROM SEAWARD

<p>PORT SIDE OR RIGHT DESCENDING BANK</p> <p>GREEN OR WHITE LIGHTS</p> <p>FLASHING ISO </p> <p>ISO </p> <div style="display: flex; justify-content: space-around;"> <div style="text-align: center;">  LIGHT </div> <div style="text-align: center;">  LIGHTED BUOY </div> <div style="text-align: center;">  CAN </div> </div> <div style="display: flex; justify-content: space-around; margin-top: 20px;"> <div style="text-align: center;">  PASSING DAYBEACON </div> <div style="text-align: center;">  CROSSING DAYBEACON </div> </div> <div style="text-align: center; margin-top: 20px;">  MILE BOARD </div>	<p>PREFERRED CHANNEL MARK JUNCTIONS AND OBSTRUCTIONS COMPOSITE GROUP FLASHING (2+1)</p> <div style="display: flex; justify-content: space-between;"> <div style="width: 48%;"> <p>PREFERRED CHANNEL TO STARBOARD TOPMOST BAND GREEN FI (2+1) G</p>  <div style="display: flex; justify-content: space-around; margin-top: 10px;">    </div> </div> <div style="width: 48%;"> <p>PREFERRED CHANNEL TO PORT TOPMOST BAND RED FI (2+1) R</p>  <div style="display: flex; justify-content: space-around; margin-top: 10px;">    </div> </div> </div> <p style="text-align: center; margin-top: 20px;">DAYBOARDS HAVING NO LATERAL SIGNIFICANCE</p> <p style="text-align: center;">MAY BE LETTERED <input type="checkbox"/> WHITE LIGHT ONLY</p> <div style="text-align: center;">  NB </div>	<p>STARBOARD SIDE OR LEFT DESCENDING BANK</p> <p>RED OR WHITE LIGHTS</p> <p>FLASHING (2) ISO </p> <p>ISO </p> <div style="display: flex; justify-content: space-around;"> <div style="text-align: center;">  LIGHT </div> <div style="text-align: center;">  LIGHTED BUOY </div> <div style="text-align: center;">  NUN </div> </div> <div style="display: flex; justify-content: space-around; margin-top: 20px;"> <div style="text-align: center;">  PASSING DAYBEACON </div> <div style="text-align: center;">  CROSSING DAYBEACON </div> </div> <div style="text-align: center; margin-top: 20px;">  MILE BOARD </div>
<p>SPECIAL MARKS—MAY BE LETTERED</p> <div style="display: flex; justify-content: space-between;"> <div style="width: 45%;"> <div style="display: flex; justify-content: space-around; margin-bottom: 10px;"> <div style="text-align: center;">  UNLIGHTED </div> <div style="text-align: center;">  LIGHTED </div> </div> <div style="text-align: center;">  NY </div> </div> <div style="width: 50%;"> <p>SHAPE: OPTIONAL—BUT SELECTED TO BE APPROPRIATE FOR THE POSITION OF THE MARK IN RELATION TO THE NAVIGABLE WATERWAY AND THE DIRECTION OF BUOYAGE.</p> <p><input type="checkbox"/> YELLOW LIGHT ONLY</p> <p>FIXED FLASHING </p> </div> </div> <div style="text-align: center; margin-top: 20px;">  MOORING BUOY WHITE WITH BLUE BAND MAY SHOW WHITE REFLECTOR OR LIGHT </div>		
<p>TYPICAL INFORMATION AND REGULATORY MARKS</p> <p>INFORMATION AND REGULATORY MARKERS</p> <p>WHEN LIGHTED, INFORMATION AND REGULATORY MARKS MAY DISPLAY ANY LIGHT RHYTHM EXCEPT QUICK FLASHING, Mo(a) AND FLASHING (2)</p> <div style="display: flex; justify-content: space-between;"> <div style="width: 30%;"> <p>BOAT EXCLUSION AREA</p>  SWIM AREA <p>EXPLANATION MAY BE PLACED OUTSIDE THE CROSSED DIAMOND SHAPE, SUCH AS DAM, RAPIDS, SWIM AREA, ETC.</p>  INFORMATION <p>FOR DISPLAYING INFORMATION SUCH AS DIRECTIONS, DISTANCES, LOCATIONS, ETC.</p> </div> <div style="width: 30%;"> <p>DANGER</p>  ROCK <p>THE NATURE OF DANGER MAY BE INDICATED INSIDE THE DIAMOND SHAPE, SUCH AS ROCK, WRECK, SHOAL, DAM, ETC.</p>  BUOY USED TO DISPLAY REGULATORY MARKERS </div> <div style="width: 30%;"> <p>CONTROLLED AREA</p>  SLOW NO WAKE <p>TYPE OF CONTROL IS INDICATED IN THE CIRCLE, SUCH AS SLOW, NO WAKE, ANCHORING, ETC.</p>  MAY SHOW WHITE LIGHT MAY BE LETTERED </div> </div>	<p>STATE WATERS</p> <div style="display: flex; justify-content: space-around; margin-bottom: 20px;"> <div style="text-align: center;">  3 </div> <div style="text-align: center;">  2 </div> </div> <p>INLAND (STATE) WATERS OBSTRUCTION MARK MAY SHOW WHITE REFLECTOR OR QUICK FLASHING WHITE LIGHT</p> <div style="text-align: center;">  BLACK-STRIPED WHITE BUOY </div> <p>Used to indicate an obstruction to navigation, extends from the nearest shore to the buoy. This means "do not pass between the buoy and the nearest shore." This aid is replacing the red and white striped buoy within the USWMS, but cannot be used until all red and white striped buoys on a waterway have been replaced.</p>	